




City of Olympia

**Comprehensive
Plan
TRAFFIC
VOLUME
MAP INDEX**

Refer to Respective Map
Numbers for years
2006 or 2030

-  Roads
-  City of Olympia
-  Urban Growth Area

Adoption Date: 12/11/07
Effective Date: 12/25/07
Ordinance #6517



Source: Thurston Regional Planning Council
Travel Demand Model (EMME/2)
Date: 3/21/07
Produced by: Olympia Community Planning &
Development Advance Planning &
Historic Preservation